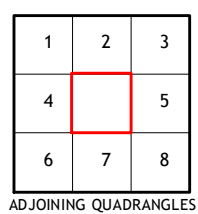




CONTOUR INTERVAL 10 FEET
NORTH AMERICAN VERTICAL DATUM OF 1988

This map was produced to conform with the
National Geospatial Program US Topo Product Standard, 2011.
A metadata file associated with this product is draft version 0.6.19



ROAD CLASSIFICATION

Expressway		Local Connector	
Secondary Hwy		Local Road	
Ramp		4WD	

 Interstate Route US Route State Route

3	1 Skeen Lake
	2 Draw
	3 Grassland SE
5	4 O'Donnell
	5 Indian Canyon NE
	6 Hancock
8	7 Indian Canyon
	8 Holloway Canyon

INDIAN CANYON NW, TX
2016

