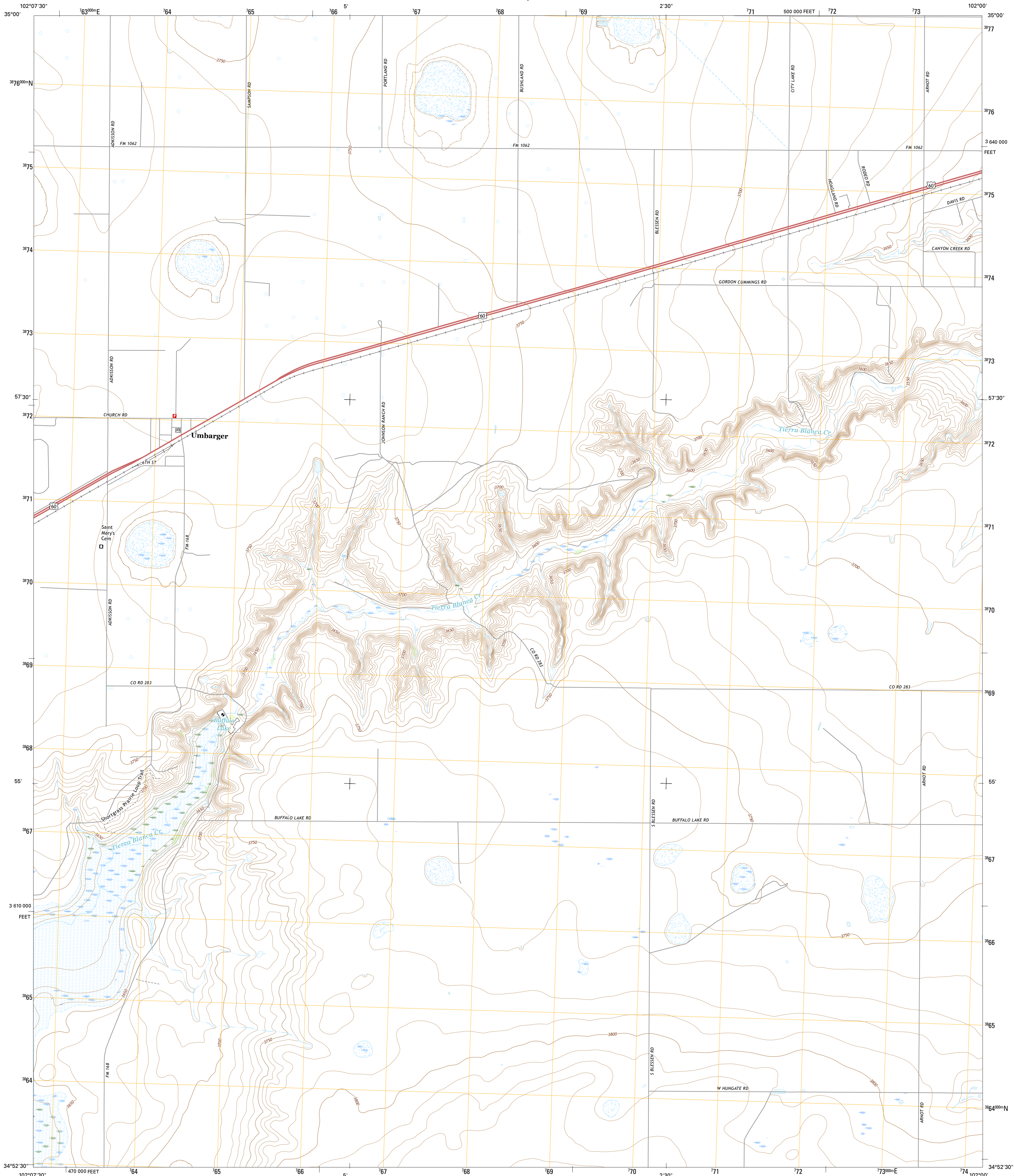




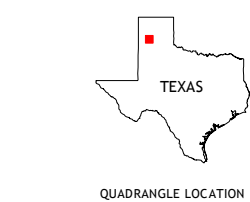
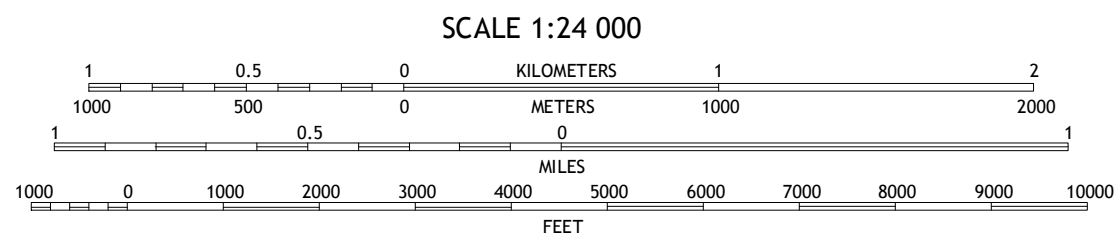
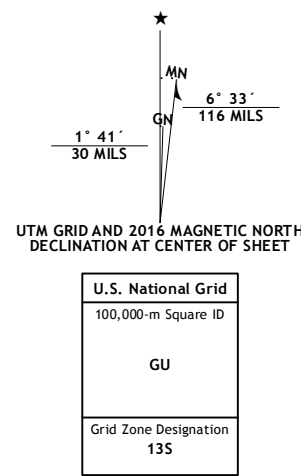
U.S. DEPARTMENT OF THE INTERIOR  
U.S. GEOLOGICAL SURVEY



UMBARGER QUADRANGLE  
TEXAS-RANDALL CO.  
7.5-MINUTE SERIES



**Produced by the United States Geological Survey**  
North American Datum of 1983 (NAD83)  
Roads..... U.S. Census Bureau, 2014 - 2015  
Names..... GNIS, 2015  
Hydrography..... National Hydrography Dataset, 2014  
Contours..... National Elevation Dataset, 2007  
Boundaries..... Multiple sources; see metadata file 1972 - 2015  
Wetlands..... FWS National Wetlands Inventory 1977 - 2014



| ROAD CLASSIFICATION |                 |
|---------------------|-----------------|
| Expressway          | Local Connector |
| Secondary Hwy       | Local Road      |
| Ramp                | 4WD             |
| Interstate Route    | US Route        |
|                     | State Route     |

|   |   |   |
|---|---|---|
| 1 | 2 | 3 |
| 4 | 5 |   |
| 6 | 7 | 8 |

ADJOINING QUADRANGLES

1 Wildorado SW  
2 Bivins Lake  
3 Buffalo Stadium  
4 Dawn  
5 Canyon  
6 Buffalo Lake SW  
7 Happy Hereford Ranch  
8 Osg

UMBARGER, TX  
2016

