

CONTOUR INTERVAL 5 FEET
NORTH AMERICAN VERTICAL DATUM OF 1988







This map was produced to conform with the
National Geospatial Program US Topo Product Standard, 2011.
A metadata file associated with this product is draft version 0.6.18






1	2	3	1 Kaplan North
4		5	2 Leroy
6	7	8	3 Milton
			4 Kaplan South
			5 Abbeville East
			6 Forked Island
			7 Intracoastal City
			8 Hebert Lake

ADJOINING QUADRANGLES

ROAD CLASSIFICATION

Expressway		Local Connector	
Secondary Hwy		Local Road	
Ramp		4WD	

 Interstate Route  US Route  State Route

ABBEVILLE WEST, LA
2015

