

CONTOUR INTERVAL 10 FEET
NORTH AMERICAN VERTICAL DATUM OF 1988

This map was produced to conform with the
National Geospatial Program US Topo Product Standard, 2011.
A metadata file associated with this product is draft version 0.6.18













1	2	3	1 Minden North
4		5	2 Langston
6	7	8	3 Athens

ADJOINING QUADRANGLES

- 4 Minden South
- 5 Gibsland
- 6 Heflin
- 7 Fryeburg
- 8 Sailes

ROAD CLASSIFICATION

	Local Connector	
	Local Road	
	4WD	
	US Route	
		

ADA, LA
2015

