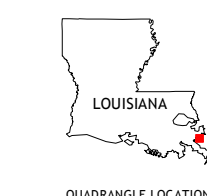


CONTOURS NOT PRESENT BECAUSE AVAILABLE ELEVATION  
DATA DO NOT MEET ACCURACY REQUIREMENTS

This map was produced to conform with the  
National Geospatial Program US Topo Product Standard, 2011.  
A metadata file associated with this product is draft version 0.6.18






1	2	3	1 Yscloskey
4		5	2 Lena Lagoon
6	7	8	3 Lake Elói

ADJOINING QUADRANGLES

4 Lake Cuatro Caballo
5 Lake Athanasio
6 Happy Jack
7 Black Bay South
8 Lake Athanasio OE S

### ROAD CLASSIFICATION

Expressway		Local Connector	
Secondary Hwy		Local Road	
Ramp		4WD	

 Interstate Route     US Route     State Route

BLACK BAY NORTH, LA  
2015

