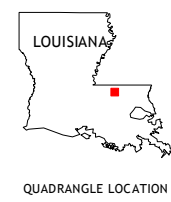









CONTOUR INTERVAL 10 FEET
NORTH AMERICAN VERTICAL DATUM OF 1988

This map was produced to conform with the
National Geospatial Program US Topo Product Standard, 2011.
A metadata file associated with this product is draft version 0.6.18



ROAD CLASSIFICATION

Expressway		Local Connector	
Secondary Hwy		Local Road	
Ramp		4WD	

 Interstate Route  US Route  State Route

1	2	3
4		5
6	7	8

1 Wilson
 2 Felps
 3 Chipola
 4 Clinton
 5 Hatchersville
 6 Fred
 7 Pride
 8 Pine Grove

BLUFF CREEK, LA
2015

