

CONTOUR INTERVAL 5 FEET  
NORTH AMERICAN VERTICAL DATUM OF 1988







This map was produced to conform with the  
National Geospatial Program US Topo Product Standard, 2011.  
A metadata file associated with this product is draft version 0.6.18






1	2	3	1 Fourleague Bay
4		5	2 Lost Lake
6	7	8	3 Lake Mechant
			4 Oyster Bayou
			5 Grand Bayou du Large
			6
			7
			8 Western Isles Dernieres

ADJOINING QUADRANGLES

### ROAD CLASSIFICATION

Expressway		Local Connector	
Secondary Hwy		Local Road	
Ramp		4WD	

 Interstate Route	 US Route	 State Route
--	--	---

EAST BAY JUNOP, LA  
2015

