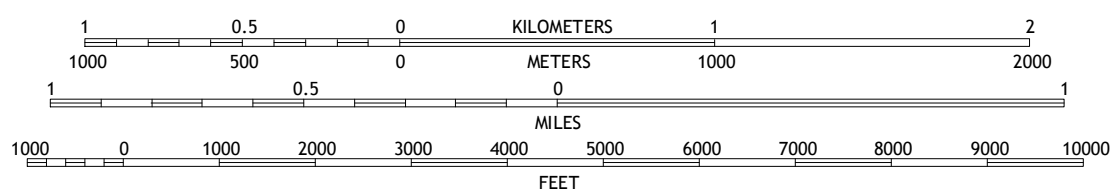
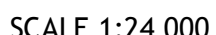




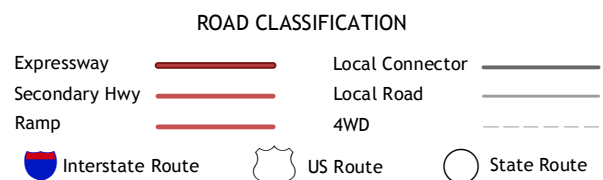
This map is not a legal document. Boundaries may be generalized for this map scale. Private lands within government reservations may not be shown. Obtain permission before entering private lands.

Imagery.....	NAIP, September 2013
Roads.....	HERE, ©2013 - 2014
Names.....	GNIS, 2015
Hydrography.....	National Hydrography Dataset, 2013
Contours.....	National Elevation Dataset, 2008
Boundaries.....	Multiple sources; see metadata file 1972 - 2015
Public Land Survey System.....	BLM, 2015



CONTOUR INTERVAL 5 FEET
NORTH AMERICAN VERTICAL DATUM OF 1988

This map was produced to conform with the
National Geospatial Program US Topo Product Standard, 2011.
A metadata file associated with this product is draft version 0.6.18



1	2	3
4		5
6	7	8

ADJOINING QUADRANGLES

- 1 Gibson
- 2 Gray
- 3 Savoie
- 4 Bayou Cocodrie
- 5 Houma
- 6 Lake Penchant
- 7 Lake Theriot

HUMPHREYS, LA
2015

