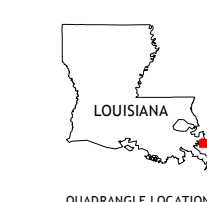


CONTOURS NOT PRESENT BECAUSE AVAILABLE ELEVATION
DATA DO NOT MEET ACCURACY REQUIREMENTS

This map was produced to conform with the
National Geospatial Program US Topo Product Standard, 2011.
A metadata file associated with this product is draft version 0.6.18










1	2	3	1 Lena Lagoon
4		5	2 Lake Elol
6	7	8	3 Morgan Harbor

ADJOINING QUADRANGLES

4 Black Bay North
5 Point Chicot
6 Black Bay South
7 Lake Athanasio OE S
8 Point Chicot OE S

ROAD CLASSIFICATION

Expressway		Local Connector	
Secondary Hwy		Local Road	
Ramp		4WD	

 Interstate Route  US Route  State Route

LAKE ATHANASIO, LA
2015

