
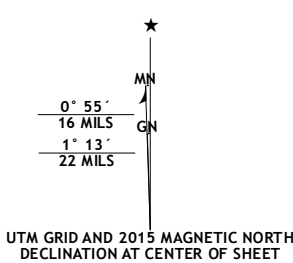


Produced by the United States Geological Survey

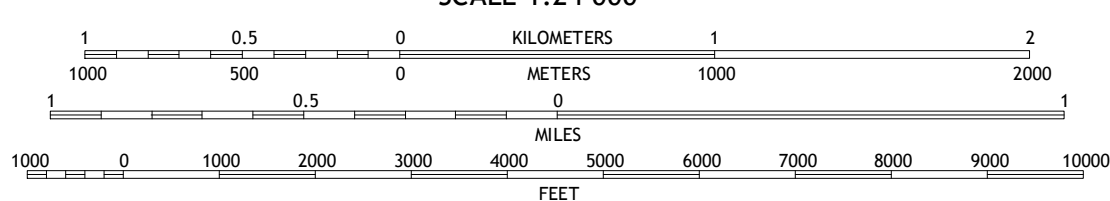
North American Datum of 1983 (NAD83)  
World Geodetic System of 1984 (WGS84). Projection and  
1 000-meter grid: Universal Transverse Mercator, Zone 16R  
10 000-foot ticks: Louisiana Coordinate System of 1983 (south  
zone)

This map is not a legal document. Boundaries may be generalized for this map scale. Private lands within government reservations may not be shown. Obtain permission before entering private lands.

Imagery.....	NAIP,	October	2013
Roads.....	HERE,	©2013 -	2014
Names.....		GNIS,	2015
Hydrography.....	National Hydrography	Dataset,	2013
Contours.....		Not	Available
Boundaries.....	Multiple sources; see metadata file	1972 -	2015
Public Land Survey System.....		BLM,	2015



## SCALE 1:24 000



CONTOURS NOT PRESENT BECAUSE AVAILABLE ELEVATION  
DATA DO NOT MEET ACCURACY REQUIREMENTS

This map was produced to conform with the  
National Geospatial Program US Topo Product Standard, 2011.  
A metadata file associated with this product is draft version 0.6.18



## ROAD CLASSIFICATION



1	2	3	1 Pointe aux Marchettes
			2 Lake Eugénie
4		5	3 Oak Mound Bayou
			4 Lena Lagoon
6	7	8	5 Morgan Harbor
			6 Black Bay North
			7 Lake Athanasio
			8 Point Chicot

ADJOINING QUADRANGLES

LAKE ELOI, LA  
2015

