

CONTOUR INTERVAL 10 FEET
NORTH AMERICAN VERTICAL DATUM OF 1988

This map was produced to conform with the
National Geospatial Program US Topo Product Standard, 2011.
A metadata file associated with this product is draft version 0.6.18








1	2	3	1 Hornbeck
4		5	2 Dowden Creek
6	7	8	3 Kurthwood

4 Little Sandy Creek
5 Slagle
6 Burr Ferry
7 New Llano
8 Fort Polk

ADJOINING QUADRANGLES

ROAD CLASSIFICATION

Expressway		Local Connector	
Secondary Hwy		Local Road	
Ramp		4WD	

 Interstate Route  US Route  State Route

LEESVILLE, LA
2015

