

CONTOUR INTERVAL 5 FEET
NORTH AMERICAN VERTICAL DATUM OF 1988

This map was produced to conform with the
National Geospatial Program US Topo Product Standard, 2011.
A metadata file associated with this product is draft version 0.6.18








1	2	3
4		5
6	7	8

ADJOINING QUADRANGLES

- 1 Richard
- 2 Church Point
- 3 Sunset
- 4 Branch
- 5 Carencro
- 6 Crowley East
- 7 Duson
- 8 Lafayette

ROAD CLASSIFICATION

Expressway		Local Connector	
Secondary Hwy		Local Road	
Ramp		4WD	

	Interstate Route		US Route		State Route
---	------------------	---	----------	---	-------------

MIRE, LA
2015

