

CONTOUR INTERVAL 5 FEET  
NORTH AMERICAN VERTICAL DATUM OF 1988

This map was produced to conform with the  
National Geospatial Program US Topo Product Standard, 2011.  
A metadata file associated with this product is draft version 0.6.18








1	2	3	1 Batchelor
4		5	2 Lacour
6	7	8	3 Saint Francisville

ADJOINING QUADRANGLES

- 4 Melville
- 5 New Roads
- 6 Lottie
- 7 Fordoche
- 8 Erwinville

### ROAD CLASSIFICATION

Expressway		Local Connector	
Secondary Hwy		Local Road	
Ramp		4WD	

 Interstate Route     US Route     State Route

MORGANZA, LA  
2015

