

This map is not a legal document. Boundaries may be generalized for this map scale. Private lands within government reservations may not be shown. Obtain permission before entering private lands.

UTM GRID AND 2015 MAGNETIC NORTH DECLINATION AT CENTER OF SHEET

SCALE 1:24 000

The graphic scale bar is divided into four units: Kilometers, Meters, Miles, and Feet. The Kilometers scale ranges from 0 to 2, with major ticks at 0.5 and 1. The Meters scale ranges from 0 to 2000, with major ticks at 500, 1000, and 1500. The Miles scale ranges from 0 to 1, with major ticks at 0.5 and 1. The Feet scale ranges from 0 to 10000, with major ticks every 1000 units. The bar is divided into four segments by vertical lines, each representing one of these units.

1 0.5 0 KILOMETERS 1 2

1000 500 0 METERS 1000 2000

1 0.5 0 MILES 1

1000 0 1000 2000 3000 4000 5000 6000 7000 8000 9000 10000

FEET








LOUISIANA

QUADRANGLE LOCATION

- 1 Lacombe
- 2 Slidell
- 3 Haaswood
- 4 South Point
- 5 Rigolets
- 6 Little Woods
- 7 Chef Menteur
- 8 Alligator Point

ROAD CLASSIFICATION

Expressway Local Connector
Secondary Hwy Local Road
Ramp  4WD 
 Interstate Route  US Route  State Route

NORTH SHORE, LA
2015

