

CONTOUR INTERVAL 5 FEET
NORTH AMERICAN VERTICAL DATUM OF 1988

This map was produced to conform with the
National Geospatial Program US Topo Product Standard, 2011.
A metadata file associated with this product is draft version 0.6.18






1	2	3	1 Buras
4		5	2 Triumph
6	7	8	3 Venice

ADJOINING QUADRANGLES

4 Bay Coquette
5 Pilottown
6
7 Pass du Bois
8 Dixon Bay

ROAD CLASSIFICATION

Expressway		Local Connector	
Secondary Hwy		Local Road	
Ramp		4WD	

	Interstate Route		US Route		State Route
---	------------------	---	----------	---	-------------

PASS TANTE PHINE, LA
2015

