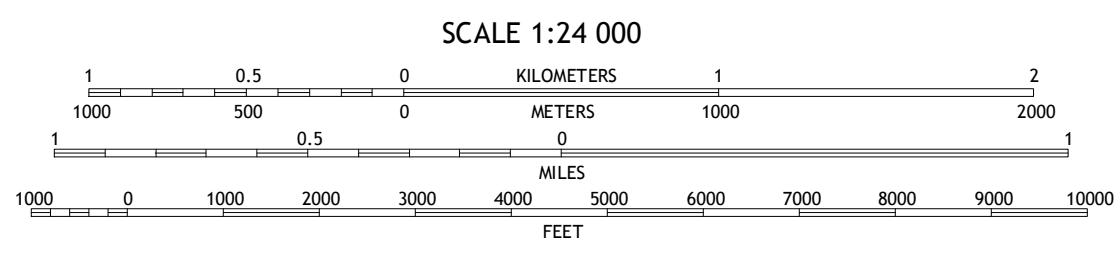
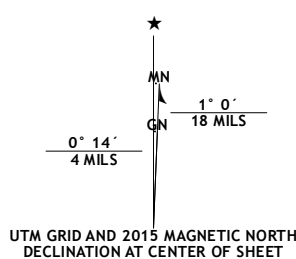
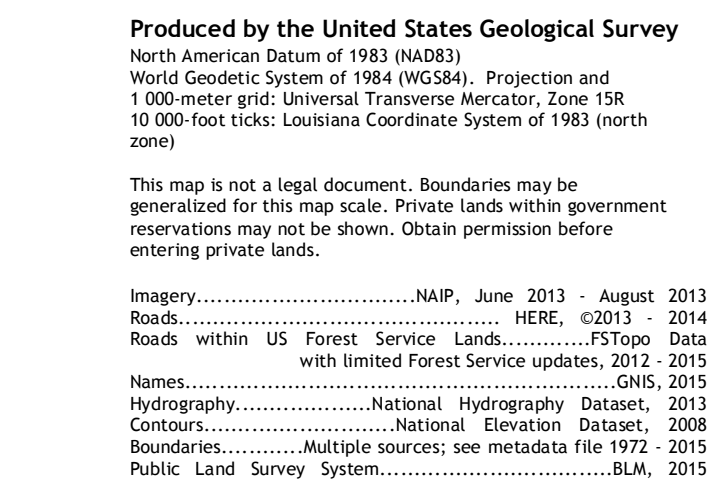




**RAPIDES QUADRANGLE**  
**LOUISIANA-RAPIDES PARISH**  
**7.5-MINUTE SERIES**



CONTOUR INTERVAL 5 FEET  
NORTH AMERICAN VERTICAL DATUM OF 1988











This map was produced to conform with the  
National Geospatial Program US Topo Product Standard, 2011.  
A metadata file associated with this product is draft version 0.6.18



1	2	3	1 Boyce
4		5	2 Rock Hill
6	7	8	3 Ball
			4 Gardner
			5 Alexandria
			6 Elmer
			7 Woodworth West
			8 Woodworth East

ADJOINING QUADRANGLES

### ROAD CLASSIFICATION

Expressway		Local Connector	
Secondary Hwy		Local Road	
Ramp		4WD	
 Interstate Route	 US Route	 State Route	
 FS Primary Route	 FS Passenger Route	 FS High Clearance Route	

RAPIDES, LA  
2015