

CONTOURS NOT PRESENT BECAUSE AVAILABLE ELEVATION
DATA DO NOT MEET ACCURACY REQUIREMENTS

This map was produced to conform with the
National Geospatial Program US Topo Product Standard, 2011.
A metadata file associated with this product is draft version 0.6.18






1	2	3	1 Lake Athanasio OE S
4		5	2 Point Chicot OE S
6	7	8	3

ADJOINING QUADRANGLES

- 4 Coquille Point
- 5 Breton Islands
- 6 Triumph
- 7 Venice
- 8 Main Pass

ROAD CLASSIFICATION

Expressway		Local Connector	
Secondary Hwy		Local Road	
Ramp		4WD	

 Interstate Route  US Route  State Route

TAYLOR PASS, LA
2015