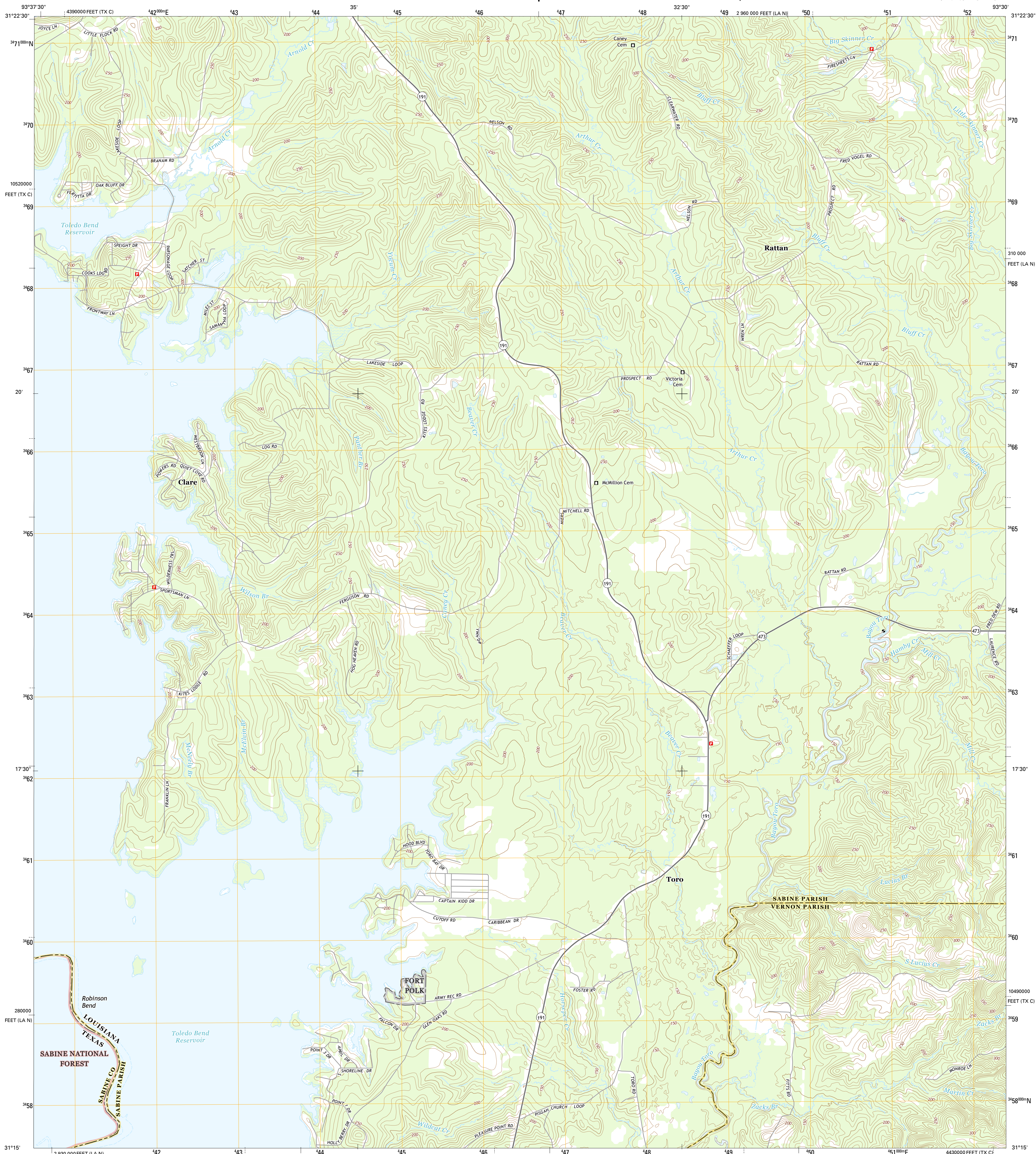
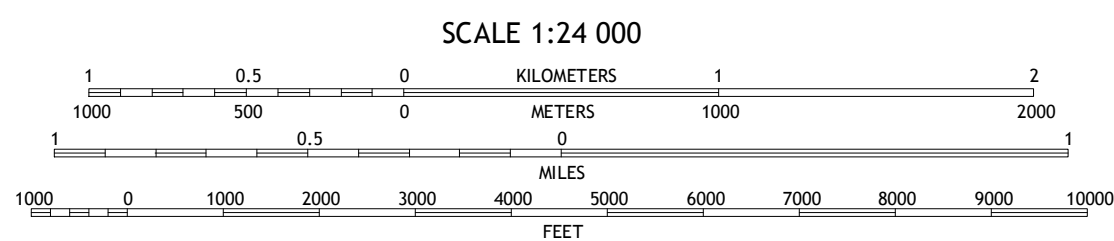





TORO QUADRANGLE
LOUISIANA-TEXAS
7.5-MINUTE SERIES



Imagery.....	NAIP, July	2013
Roads.....	HERE, ©2013 -	2014
Roads within US Forest Service Lands.....	FSTopo	2015
	with limited Forest Service updates, 2012 -	2015
Names.....	GNIS,	2015
Hydrography.....	National Hydrography Dataset,	2008
Contours.....	National Elevation Dataset,	2013
Boundaries.....	Multiple sources; see metadata file 1972 -	2015
Public Land Survey System.....	BLM,	2015



CONTOUR INTERVAL 10 FEET
NORTH AMERICAN VERTICAL DATUM OF 1988

This map was produced to conform with the
National Geospatial Program US Topo Product Standard, 2011.
A metadata file associated with this product is draft version 0.6.18













1	2	3
4		5
6	7	8

ADJOINING QUADRANGLES

- 1 Salter Creek
- 2 Negreet
- 3 Florien
- 4 Negreet SW
- 5 Hornbeck
- 6 Fairmount
- 7 Haddens
- 8 Little Sandy Creek

ROAD CLASSIFICATION

Expressway		Local Connector	
Secondary Hwy		Local Road	
Ramp		4WD	

	Interstate Route		US Route		State Route
	FS Primary Route		FS Passenger Route		FS High Clearance Route

Check with local Forest Service unit
for current travel conditions and restrictions

TORO, LA-TX
2015

