

CONTOUR INTERVAL 5 FEET
NORTH AMERICAN VERTICAL DATUM OF 1988

This map was produced to conform with the
National Geospatial Program US Topo Product Standard, 2011.
A metadata file associated with this product is draft version 0.6.18












1	2	3	1 Collinston East
4		5	2 Whittney Island North
6	7	8	3 Bear Skin

4 Irwin Lake
5 Congo Creek
6 Rayville
7 Bee Bayou
8 Dunn

ADJOINING QUADRANGLES

ROAD CLASSIFICATION

Expressway		Local Connector	
Secondary Hwy		Local Road	
Ramp		4WD	

	Interstate Route		US Route		State Route
---	------------------	---	----------	---	-------------

WHITNEY ISLAND SOUTH, LA
2015

