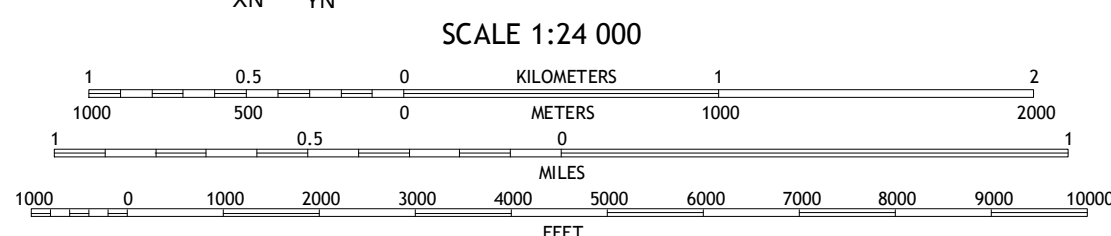





Imagery.....	NAIP, September	2013
Roads.....	HERE, ©2013	2014
Names.....	GNIS,	2015
Hydrography.....	National Hydrography Dataset,	2013
Contours.....	Not Available	
Boundaries.....	Multiple sources; see metadata file 972	2015
Public Land Survey System.....	BLM,	2015



CONTOURS NOT PRESENT BECAUSE AVAILABLE ELEVATION  
DATA DO NOT MEET ACCURACY REQUIREMENTS

This map was produced to conform with the  
National Geospatial Program US Topo Product Standard, 2011.  
A metadata file associated with this product is draft version 0.6.18










1	2	3	1 East Bay Junop
4		5	2 Grand Bayou du Large
6	7	8	3 Dog Lake

ADJOINING QUADRANGLES

4  
5 Central Isles Dernieres  
6  
7  
8

**ROAD CLASSIFICATION**

Expressway		Local Connector	
Secondary Hwy		Local Road	
Ramp		4WD	

 Interstate Route     US Route     State Route

WESTERN ISLES DERNIERES, LA  
2015

