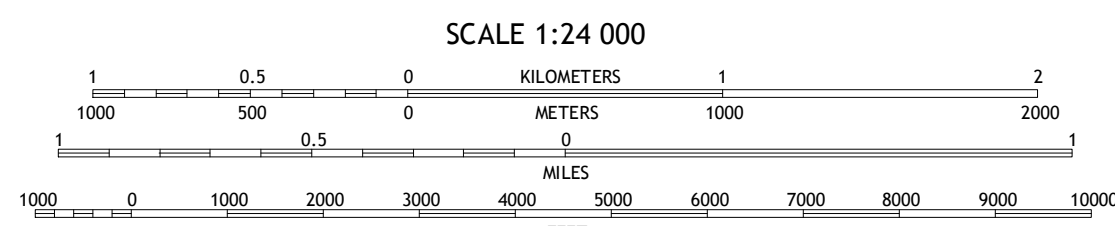
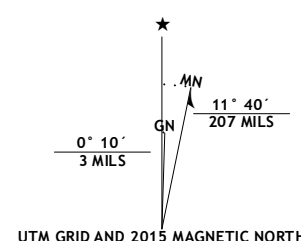
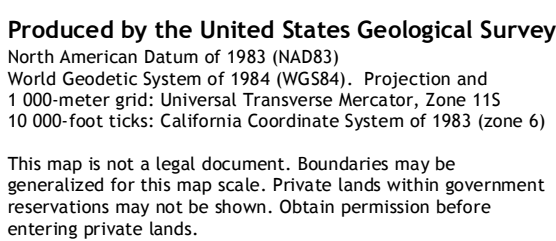




BARRETT LAKE QUADRANGLE
CALIFORNIA-SAN DIEGO CO.
7.5-MINUTE SERIES













CONTOUR INTERVAL 40 FEET
NORTH AMERICAN VERTICAL DATUM OF 1988

This map was produced to conform with the
National Geospatial Program US Topo Product Standard, 2011.
A metadata file associated with this product is draft version 0.6.18



ROAD CLASSIFICATION

Expressway 	Local Connector 
Secondary Hwy 	Local Road 
Ramp	4WD

 Interstate Route	 US Route	 State Route
 FS Primary Route	 FS Passenger Route	 FS High Clearance Route

Check with local Forest Service unit
for current travel conditions and restrictions

1	2	3
4		5
6	7	8

ADJOINING QUADRANGLES

- 1 Alpine
- 2 Viejas Mountain
- 3 Descanso
- 4 Dulzura
- 5 Morena Reservoir
- 6 Otay Mountain
- 7 Tecate
- 8 Potrero

BARRETT LAKE, CA
2015

