








CONTOUR INTERVAL 40 FEET
NORTH AMERICAN VERTICAL DATUM OF 1988

This map was produced to conform with the
National Geospatial Program US Topo Product Standard, 2011.
A metadata file associated with this product is draft version 0.6.18



ROAD CLASSIFICATION

Expressway		Local Connector	
Secondary Hwy		Local Road	
Ramp		4WD	

	Interstate Route		US Route		State Route
---------------------------------------------------------------------------------------	------------------	---------------------------------------------------------------------------------------	----------	---------------------------------------------------------------------------------------	-------------

1	2	3	1 La Honda
4		5	2 Mindego Hill
6	7	8	3 Cupertino
			4 Franklin Point
			5 Castle Rock Ridge
			6 Point Ano Nuevo
			7 Davenport
			8 Felton

ADJOINING QUADRANGLES

BIG BASIN, CA
2015