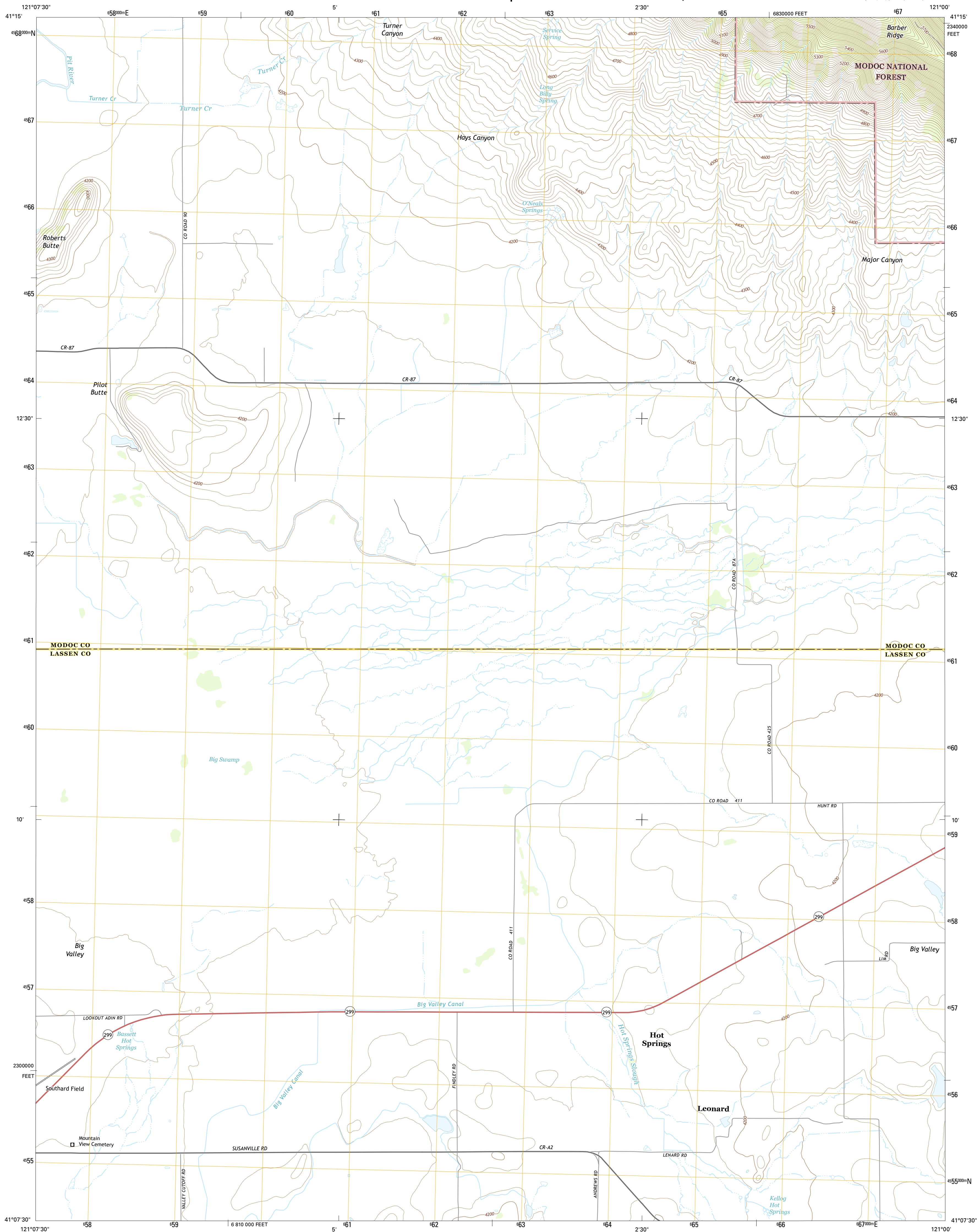
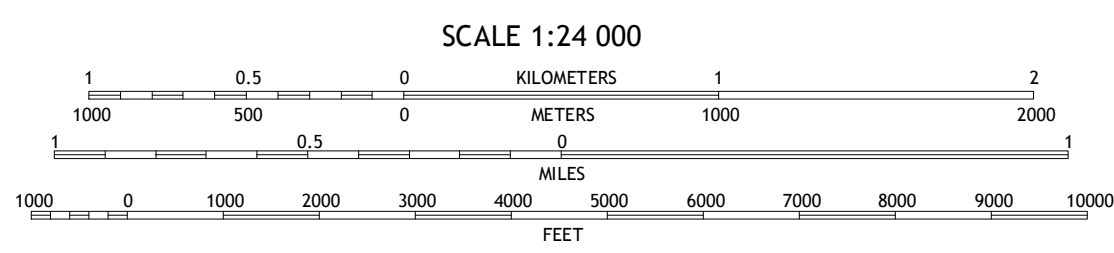
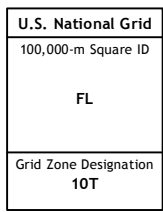




BIG SWAMP QUADRANGLE
CALIFORNIA
7.5-MINUTE SERIES



Imagery.....	NALIP,	July	2012
Roads.....	HERE,	©2013	2014
Roads within US Forest Service Lands.....	FTSPoto	Data	
	with limited Forest Service updates,	2012	2015
Names.....	GNIS,		2015
Hydrography.....	National Hydrography Dataset,		2012
Contours.....	National Elevation Dataset,		2002
Boundaries.....	Multiple sources; see metadata file	1972	2015
Public Land Survey System.....	BLM,		2015



CONTOUR INTERVAL 20 FEET
NORTH AMERICAN VERTICAL DATUM OF 1988

This map was produced to conform with the
National Geospatial Program US Topo Product Standard, 2011.
A metadata file associated with this product is draft version 0.6.18



1	2	3	1 Donica Mountain
4		5	2 Halls Canyon
6	7	8	3 Adin Pass

ADJOINING QUADRANGLES

4 Lookout
5 Adin
6 Bieber
7 Hog Valley
8 Letterbox Hill

Expressway Local Connector
Secondary Hwy Local Road
Ramp 4WD

Interstate Route US Route State Route
FS Primary Route FS Passenger Route FS High Clearance Route

Check with local Forest Service unit
for current travel conditions and restrictions.

BIG SWAMP, CA
2015

