










### ROAD CLASSIFICATION

Expressway		Local Connector	
Secondary Hwy		Local Road	
Ramp		4WD	

 Interstate Route     US Route     State Route

1	2	3	1 Calvada Springs
4		5	2 Stump Spring
6	7	8	3 Green Monster Mine

ADJOINING QUADRANGLES

4 Horse Thief Springs  
5 West of Shenandoah Peak  
6 Kingston Peak  
7 East of Kingston Peak  
8 Mesquite Mountains

BLACKWATER MINE, CA  
2015

