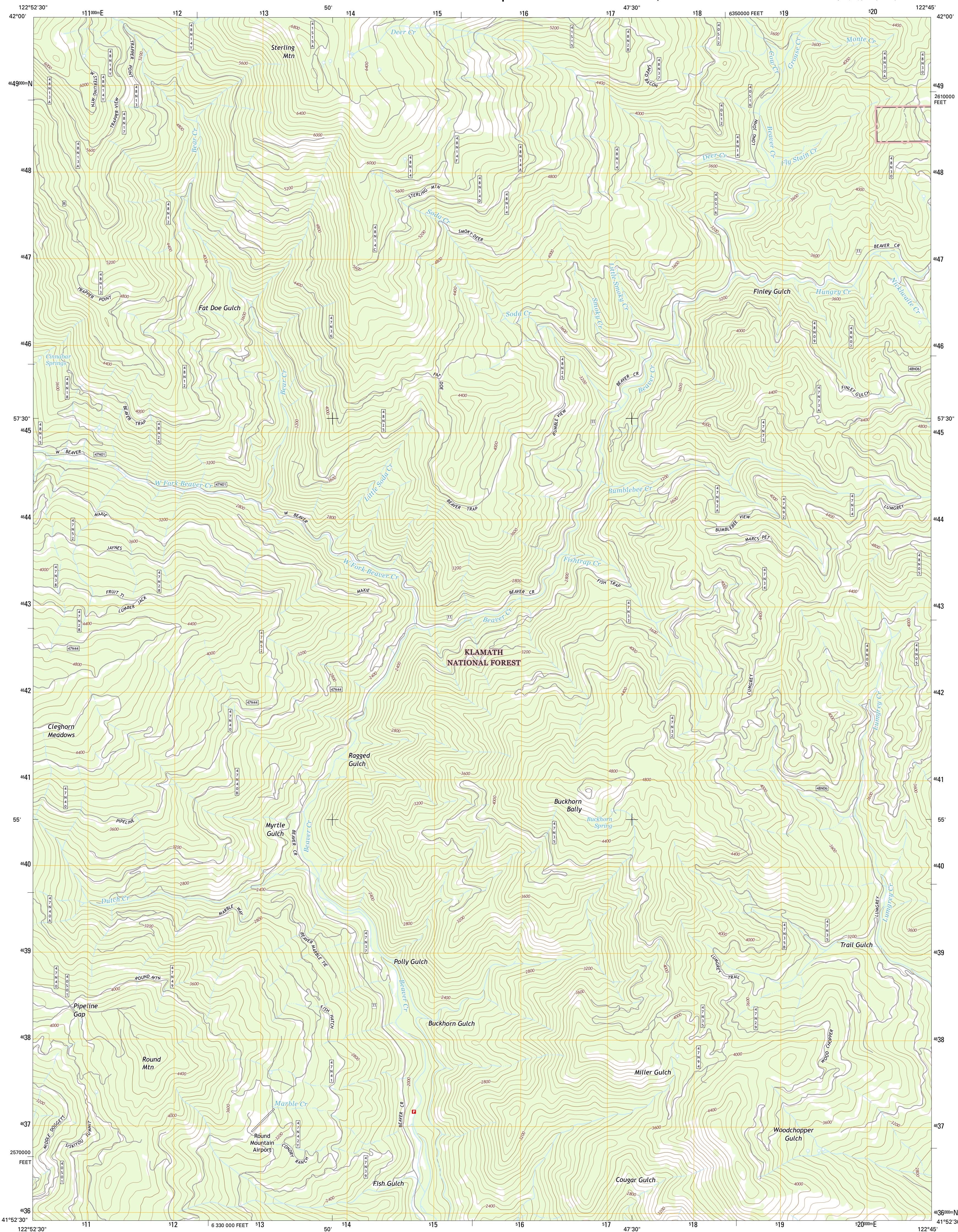
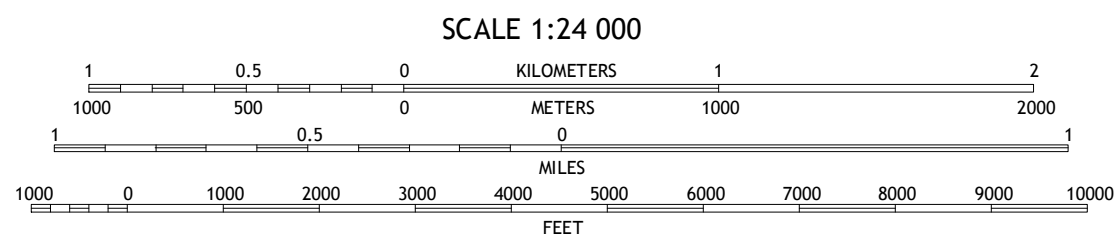
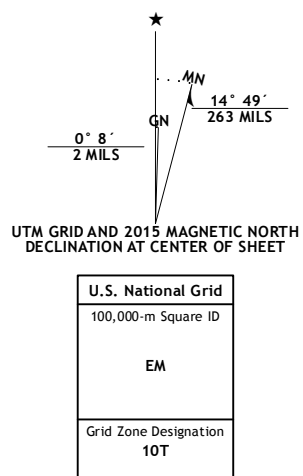




BUCKHORN BALLY QUADRANGLE
CALIFORNIA-SISKIYOU CO.
7.5-MINUTE SERIES

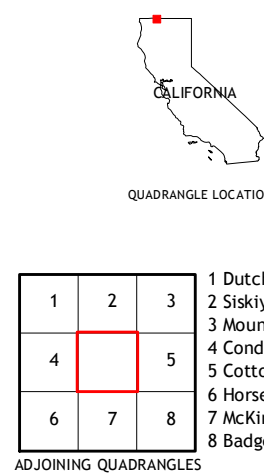


Imagery.....	NAIP, July	2012
Roads.....	HERE, ©2013	2014
Roads within US Forest Service Lands.....	FSTopo with limited Forest Service updates, 2012	Data 2015
Names.....	GNIS,	2015
Hydrography.....	National Hydrography Dataset,	1992
Contours.....	National Elevation Dataset,	2009
Boundaries.....	Multiple sources; see metadata file 972	1972 - 2015
Public Land Survey System.....	BLM,	2011



CONTOUR INTERVAL 80 FEET
NORTH AMERICAN VERTICAL DATUM OF 1988

This map was produced to conform with the
National Geospatial Program US Topo Product Standard, 2011.
A metadata file associated with this product is draft version 0.6.18



- 1 Dutchman Peak
- 2 Siskiyou Peak
- 3 Mount Ashland
- 4 Condrey Mountain
- 5 Cottonwood Peak
- 6 Horse Creek
- 7 McKinley Mountain
- 8 Badger Mountain

ROAD CLASSIFICATION

Expressway		Local Connector	
Secondary Hwy		Local Road	
Ramp		4WD	

	Interstate Route		US Route		State Route
	FS Primary Route		FS Passenger Route		FS High Clearance Route

Check with local Forest Service unit
for current travel conditions and restrictions.

BUCKHORN BALLY, CA
2015

