

CONTOUR INTERVAL 40 FEET
NORTH AMERICAN VERTICAL DATUM OF 1988







This map was produced to conform with the
National Geospatial Program US Topo Product Standard, 2011.
A metadata file associated with this product is draft version 0.6.18






1	2	3	1 Cadiz
			2 Cadiz Summit
4		5	3 Skeleton Pass
			4 Calumet Mine
6	7	8	5 Cadiz Lake NE
			6 Calumet Mountains
			7 Cadiz Lake
			8 Chubbuck

ADJOINING QUADRANGLES

ROAD CLASSIFICATION

Expressway		Local Connector	
Secondary Hwy		Local Road	
Ramp		4WD	

 Interstate Route  US Route  State Route

CADIZ LAKE NW, CA
2015

