








CONTOUR INTERVAL 20 FEET
NORTH AMERICAN VERTICAL DATUM OF 1988

This map was produced to conform with the
National Geospatial Program US Topo Product Standard, 2011.
A metadata file associated with this product is draft version 0.6.18



ROAD CLASSIFICATION

| | | | |
|---------------|---|-----------------|---|
| Expressway | | Local Connector | |
| Secondary Hwy |  | Local Road |  |
| Ramp |  | 4WD |  |

 Interstate Route  US Route  State Route

| | | |
|---|---|---|
| 1 | 2 | 3 |
| 4 | | 5 |
| 6 | 7 | 8 |

AD JOINING QUADRANGLES

- 1 Brentwood
- 2 Woodward Island
- 3 Holt
- 4 Byron Hot Springs
- 5 Union Island
- 6 Altamont
- 7 Midway
- 8 Tracy

CLIFTON COURT FOREBAY, CA
2015

