



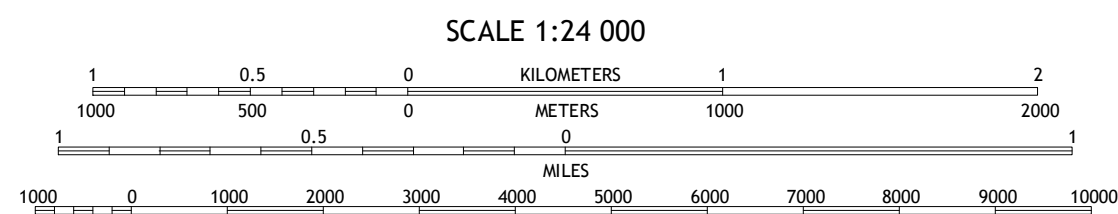

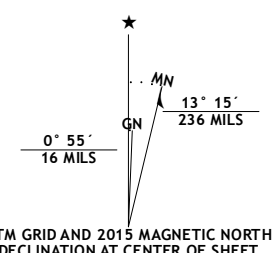
CONE PEAK QUADRANGLE
CALIFORNIA-MONTEREY CO.
7.5-MINUTE SERIES



Produced by the United States Geological Survey
North American Datum of 1983 (NAD83)
World Geodetic System of 1984 (WGS84). Projection and
1 000-meter grid: Universal Transverse Mercator, Zone 10S
10 000-foot ticks: California Coordinate System of 1983 (zone 4)

This map is not a legal document. Boundaries may be generalized for this map scale. Private lands within government reservations may not be shown. Obtain permission before entering private lands.

Imagery.....	NAIP, May	2012
Roads.....	HERE, ©2013	2014
Roads within US Forest Service Lands.....	FSTopo with limited Forest Service updates, 2012	2015
Names.....	GNIS,	2015
Hydrography.....	National Hydrography Dataset,	2002
Contours.....	National Elevation Dataset,	2002
Boundaries.....	Multiple sources; see metadata file 172	2015
Public Land Survey System.....	BLM,	2011



CONTOUR INTERVAL 20 FEET
NORTH AMERICAN VERTICAL DATUM OF 1988





This map was produced to conform with the
National Geospatial Program US Topo Product Standard, 2011.
The data file associated with this product is draft version 0.6.18









1	2	3	1 Zigzag Creek
			2 Junipero Serra Peak
4		5	3 Reliz Canyon
			4 Lopez Point
6	7	8	5 Bear Canyon
			6 Cape San Martin OE W
			7 Cape San Martin
			8 Alder Peak

ADJOINING QUADRANGLES

ROAD CLASSIFICATION

Expressway		Local Connector	
Secondary Hwy		Local Road	
Ramp		4WD	

 Interstate Route	 US Route	 State Route
 FS Primary Route	 FS Passenger Route	 FS High Clearance Route

Check with local Forest Service unit
for current travel conditions and restrictions.

CONE PEAK, CA
2015

