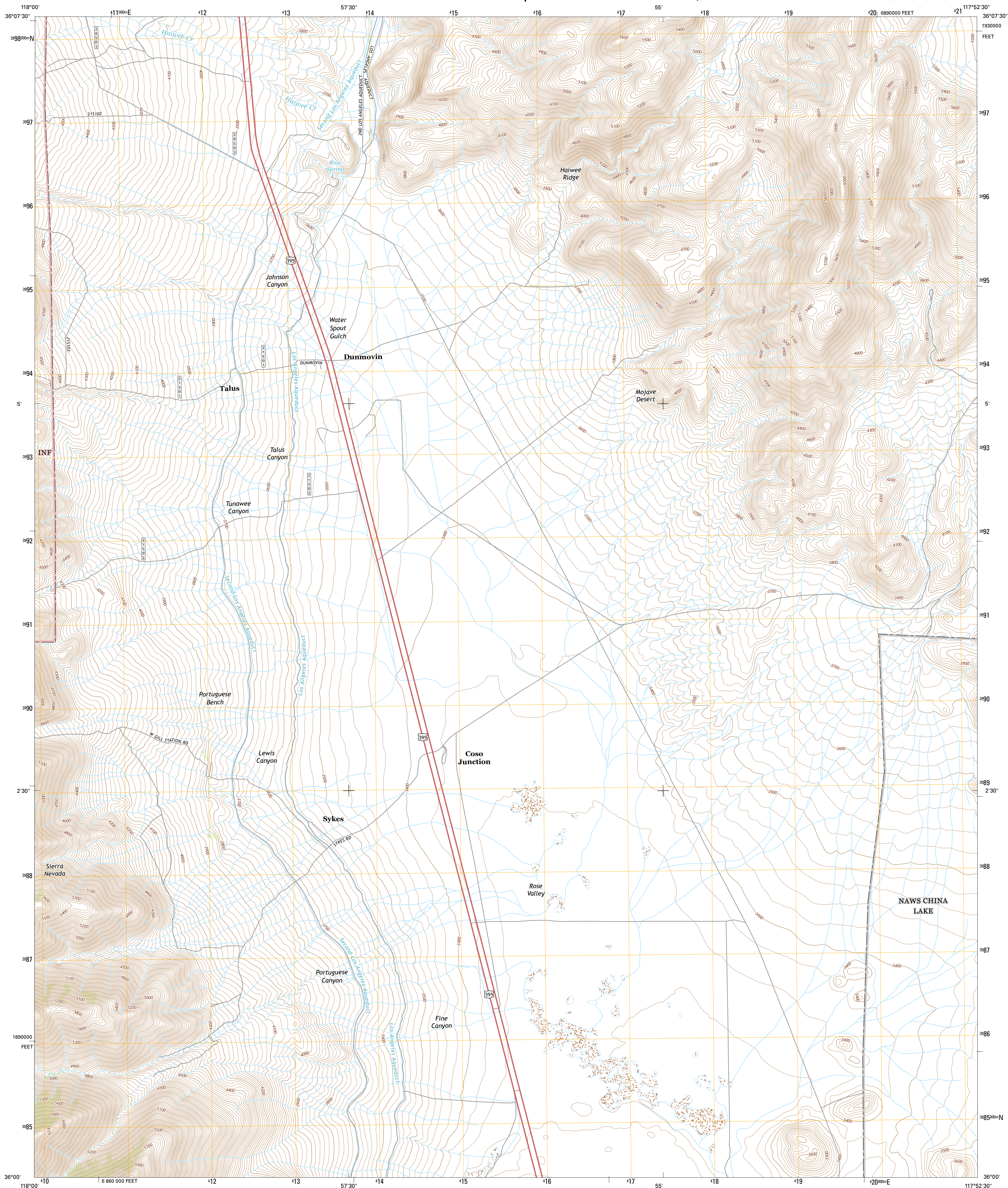
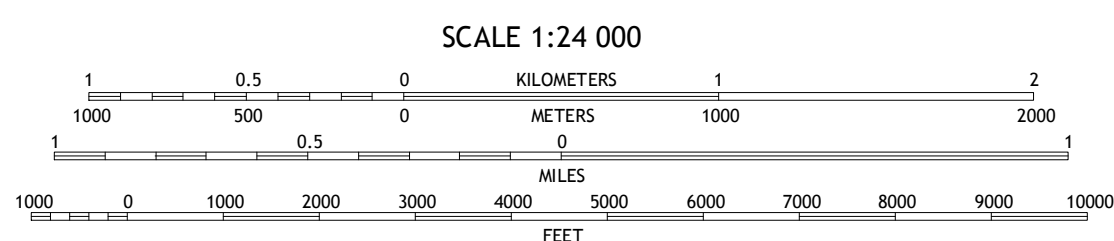
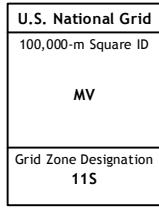




COSO JUNCTION QUADRANGLE
CALIFORNIA-INYO CO.
7.5-MINUTE SERIES



Imagery.....	NAIP, June 2012 - July 2012	2012
Roads.....	HERE, ©2013 - 2014	2014
Roads within US Forest Service Lands.....	FSTopo Data with limited Forest Service updates, 2012 - 2015	2015
Names.....	GNIS,	2015
Hydrography.....	National Hydrography Dataset,	2002
Contours.....	National Elevation Dataset,	2011
Boundaries.....	Multiple sources; see metadata file 172 - 2011	2011
Public Land Survey System.....	BLM,	2011



CONTOUR INTERVAL 20 FEET
NORTH AMERICAN VERTICAL DATUM OF 1988

This map was produced to conform with the
National Geospatial Program US Topo Product Standard, 2011.
A metadata file associated with this product is draft version 0.6.18



1	2	3	1 Haiwee Pass
4		5	2 Haiwee Reservoirs
6	7	8	3 Upper Centennial Flat

ADJOINING QUADRANGLES

- 4 Long Canyon
- 5 Cactus Peak
- 6 Sacatar Canyon
- 7 Little Lake
- 8 Volcano Peak

ROAD CLASSIFICATION

Expressway		Local Connector	
Secondary Hwy		Local Road	
Ramp		4WD	

	Interstate Route		US Route		State Route
	FS Primary Route		FS Passenger		FS High

COSO JUNCTION, CA
2015

