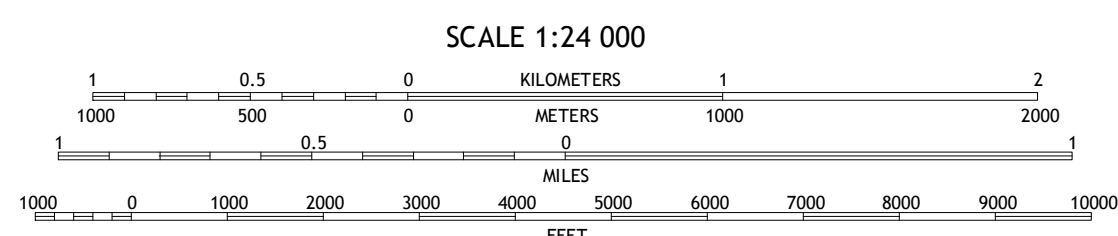
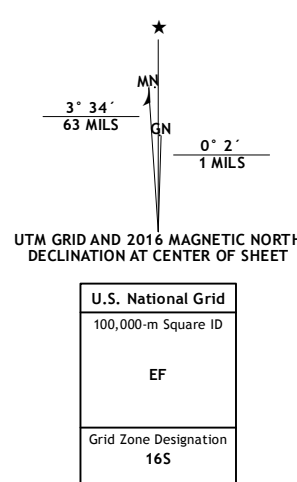


Produced by the United States Geological Survey
 Northern American Data of 1983 (NA083)
 Geographic System of 1984 (WGS84) Projection and
 1 000-meter grid: Universal Transverse Mercator, Zone 16
 10 000-foot ticks: Kentucky Coordinate System of 1983 (south
 zone), Tennessee Coordinate System of 1983

This map is not a legal document. Boundaries may be
 generalized for this map scale. Private lands within government
 reservations may not be shown. Obtain permission before
 entering private lands.

Agency.....NAIP, June 20
 Road.....U.S. Census Bureau, 2014
 Names.....GNIS
 Hydrography.....National Hydrography Dataset,
 Contours.....National Elevation Dataset,
 Boundaries.....Multiple sources; see metadata file 1972

Wetlands.....FWS National Wetlands Inventory 1977 - 20



CONTOUR INTERVAL 10 FEET
NORTH AMERICAN VERTICAL DATUM OF 1988

This map was produced to conform with the
National Geospatial Program US Topo Product Standard, 2011.
A metadata file associated with this product is draft version 0.6.19









1	2	3
4		5
6	7	8




ADJOINING QUADRANGLES

- 1 Olmstead
- 2 Russellville
- 3 Dennis
- 4 Allensville
- 5 Adairville
- 6 Adams
- 7 Springfield North
- 8 Youngville

ADJOINING QUADRANGLE:

ROAD CLASSIFICATION

Expressway		Local Connector	
Secondary Hwy		Local Road	
Ramp		4WD	

 Interstate Route  US Route  State Route

DOT, KY-TN
2016