
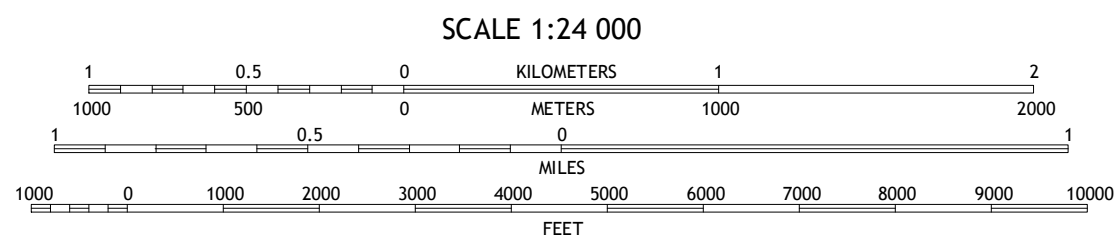
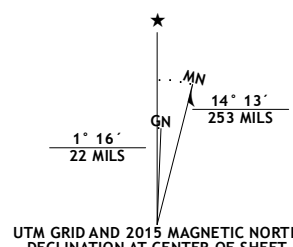












HARVEY MOUNTAIN QUADRANGLE
CALIFORNIA-LASSEN CO.
7.5-MINUTE SERIES



This map is not a legal document. Boundaries may be generalized for this map scale. Private lands within government reservations may not be shown. Obtain permission before entering private lands.



ROAD CLASSIFICATION

Expressway 	Local Connector 
Secondary Hwy	Local Road
Ramp	4WD
 Interstate Route	 US Route
 FS Primary Route	 FS Passenger Route
	 FS High Clearance Route
	 State Route



Imagery.....	NAP, June 2012 - July 2012
Roads.....	HERE, ©2013 - 2014
Roads within US Forest Service Lands.....	FTS topo with limited Forest Service updates, 2012 - 2015
Names.....	GNIS, 2015
Hydrography.....	National Hydrography Dataset, 1992
Contours.....	National Elevation Dataset, 2019
Boundaries.....	Multiple sources; see metadata file 1972 - 2015
Public Land Survey System.....	BLM, 2011

CONTOUR INTERVAL 40 FEET
NORTH AMERICAN VERTICAL DATUM OF 1988

This map was produced to conform with the
National Geospatial Program US Topo Product Standard, 2011.
A metadata file associated with this product is draft version 0.6.18

1	2	3	1 Corders Reservoir
4		5	2 Straylor Lake
6	7	8	3 Bullard Lake
			4 Poison Lake
			5 Champs Flat
			6 Bogard Buttes
			7 Pine Creek Valley
			8 Antelope Mountain

ADJOINING QUADRANGLES

Check with local Forest Service unit
for current travel conditions and restrictions.

HARVEY MOUNTAIN, CA
2015