








ROAD CLASSIFICATION

| | | | |
|---------------|---|-----------------|---|
| Expressway |  | Local Connector |  |
| Secondary Hwy |  | Local Road |  |
| Ramp | | 4WD | |

| | | |
|--|--|---|
|  Interstate Route |  US Route |  State Route |
|--|--|---|



| | | |
|---|---|---|
| 1 | 2 | 3 |
| 4 | | 5 |
| 6 | 7 | 8 |

ADJOINING QUADRANGLES

HOLTVILLE WEST, CA
2015