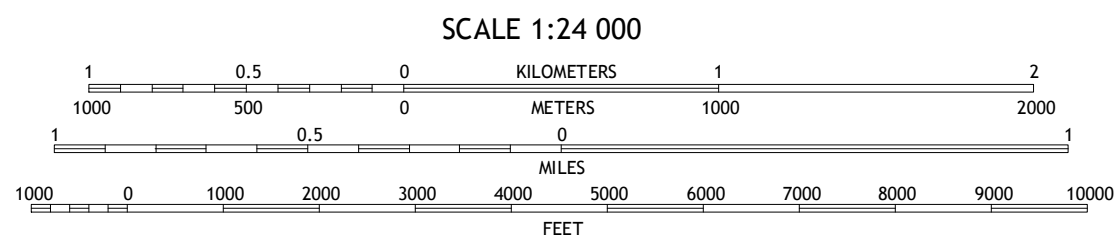
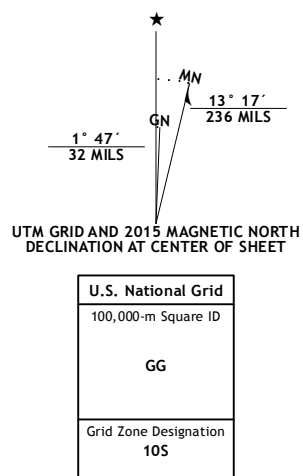


Imagery.....	NAIP, June	2012
Roads.....	HERE, ©2013	2014
Names.....	GNIS,	2015
Hydrography.....	National Hydrography Dataset,	2012
Contours.....	National Elevation Dataset,	2001
Boundaries.....	Multiple sources; see metadata file 1972 -	2015
Public Land Survey System.....	BLM,	2011



CONTOUR INTERVAL 20 FEET
NORTH AMERICAN VERTICAL DATUM OF 1988







This map was produced to conform with the
National Geospatial Program US Topo Product Standard, 2011.
A metadata file associated with this product is draft version 0.6.18






1	2	3	1 Indian Gulch
4		5	2 Catheys Valley
6	7	8	3 Mariposa
			4 Owens Reservoir
			5 Ben Hur
			6 Le Grand
			7 Raynor Creek
			8 Raymond

ADJOINING QUADRANGLES

ROAD CLASSIFICATION

Expressway		Local Connector	
Secondary Hwy		Local Road	
Ramp		4WD	

	Interstate Route		US Route		State Route
---	------------------	---	----------	---	-------------

ILLINOIS HILL, CA
2015