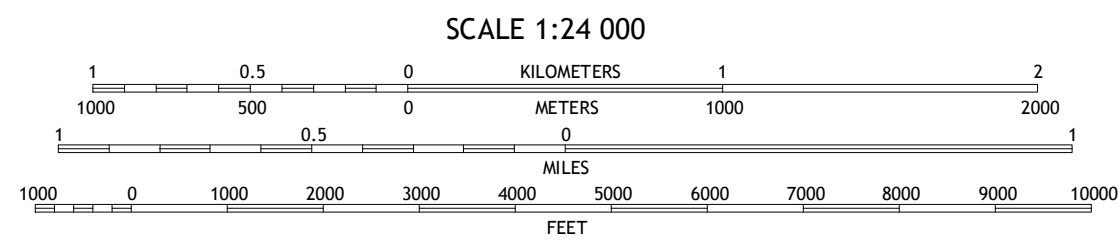
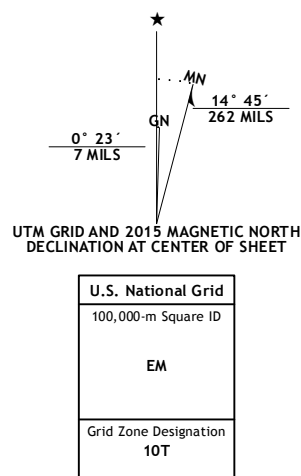


This map is not a legal document. Boundaries may be generalized for this map scale. Private lands within government reservations may not be shown. Obtain permission before entering private lands.

Imagery.....	NAIP, July 2012
Roads.....	HERE, ©2013 - 2014
Names.....	GNIS, 2015
Hydrography.....	National Hydrography Dataset, 2012
Contours.....	National Elevation Dataset, 2002
Boundaries.....	Multiple sources; see metadata file 1972 - 2015
Public Land Survey System.....	BLM, 2011



CONTOUR INTERVAL 40 FEET
NORTH AMERICAN VERTICAL DATUM OF 1988





This map was produced to conform with the
National Geospatial Program US Topo Product Standard, 2011.
A metadata file associated with this product is draft version 0.6.18






1	2	3	1 Siskiyou Pass
			2 Soda Mountain
4		5	3 Parker Mountain
			4 Hornbrook
6	7	8	5 Copco
			6 Hawkinsville
			7 Bogus Mountain
			8 Dewey Gulch

ADJOINING QUADRANGLES

ROAD CLASSIFICATION

Expressway		Local Connector	
Secondary Hwy		Local Road	
Ramp		4WD	

 Interstate Route  US Route  State Route

IRON GATE RESERVOIR, CA
2015

