
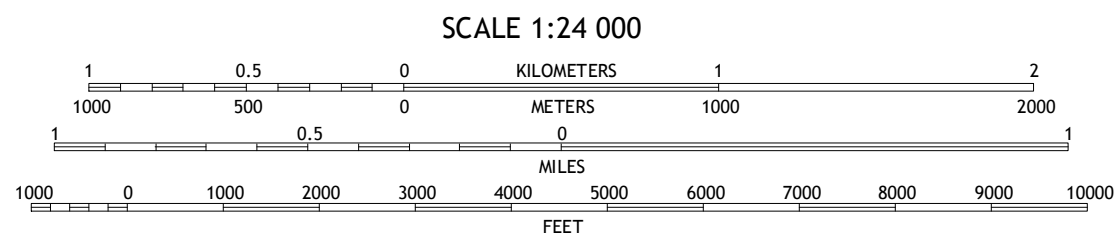
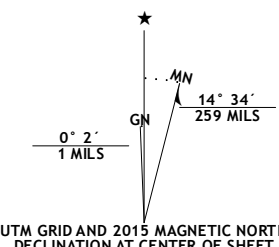












JUNCTION CITY QUADRANGLE
CALIFORNIA-TRINITY CO.
7.5-MINUTE SERIES



This map is not a legal document. Boundaries may be generalized for this map scale. Private lands within government reservations may not be shown. Obtain permission before entering private lands.



ROAD CLASSIFICATION

Expressway 	Local Connector 
Secondary Hwy	Local Road
Ramp	4WD
 Interstate Route	 US Route
 FS Primary Route	 FS Passenger Route
	 FS High Clearance Route
	 State Route

Check with local Forest Service unit
for current travel conditions and restrictions.

JUNCTION CITY, CA
2015

1	2	3	1 Helena
			2 Dedrick
4		5	3 Rush Creek Lakes
			4 Hayfork Bally
6	7	8	5 Weaverville
			6 Hayfork
			7 Hayfork Summit
			8 Hoosimbim Mountain

