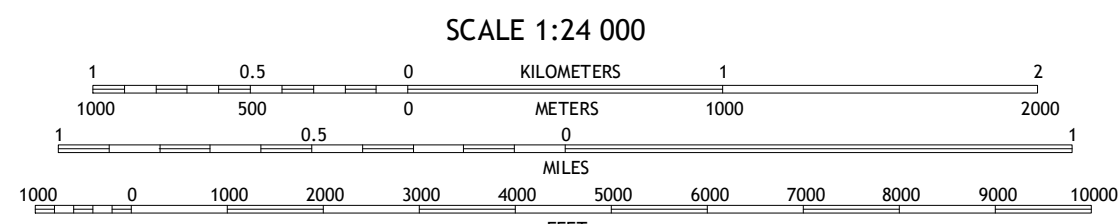
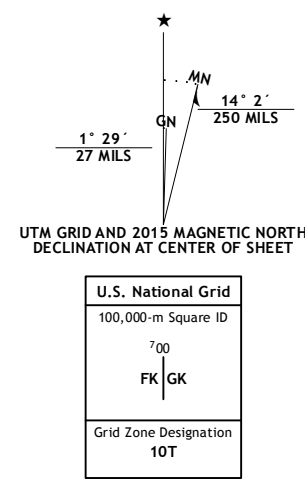
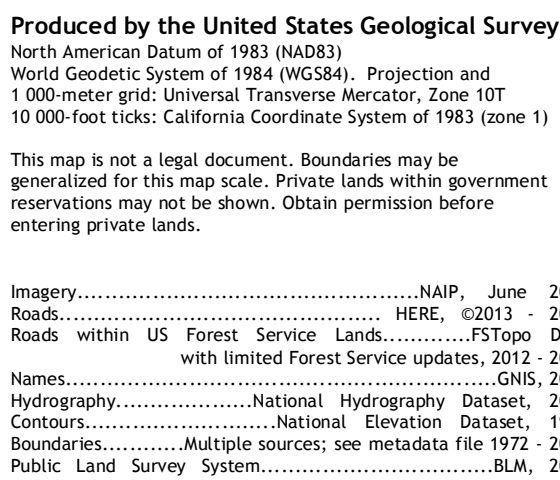




KETTLE ROCK QUADRANGLE
CALIFORNIA-PLUMAS CO.
7.5-MINUTE SERIES











CONTOUR INTERVAL 40 FEET
NORTH AMERICAN VERTICAL DATUM OF 1988

This map was produced to conform with the
National Geospatial Program US Topo Product Standard, 2011.
The data file associated with this product is draft version 0.6.18



ROAD CLASSIFICATION

Expressway		Local Connector	
Secondary Hwy		Local Road	
Ramp		4WD	

	Interstate Route		US Route		State Route
	FS Primary Route		FS Passenger Route		FS High Clearance Route

Check with local Forest Service unit
for current travel conditions and restrictions.

1	2	3	1 Fredonyer Pass
4		5	2 Diamond Mountain
6	7	8	3 Jansenville
			4 Moonlight Peak
			5 Antelope Lake
			6 Taylorsville
			7 Genesee Valley
			8 Babcock Peak

KETTLE ROCK, CA
2015

