

CONTOUR INTERVAL 10 FEET
NORTH AMERICAN VERTICAL DATUM OF 1988

This map was produced to conform with the
National Geospatial Program US Topo Product Standard, 2011.
A metadata file associated with this product is draft version 0.6.18












1	2	3	1 Oil Dale
4		5	2 Oil Center
6	7	8	3 Rio Bravo Ranch

ADJOINING QUADRANGLES

4 Gosford
5 Edison
6 Conner
7 Weed Patch
8 Arvin

ROAD CLASSIFICATION

Expressway		Local Connector	
Secondary Hwy		Local Road	
Ramp		4WD	

 Interstate Route  US Route  State Route

LAMONT, CA
2015

