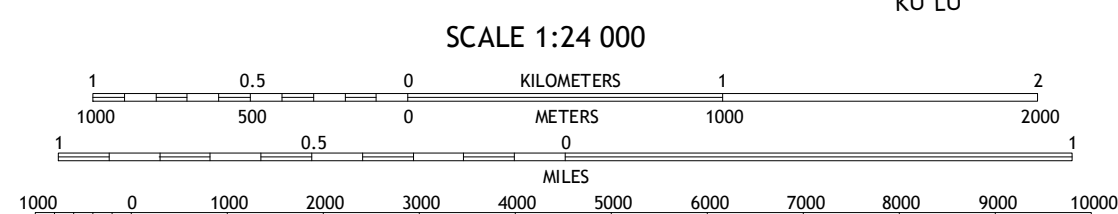
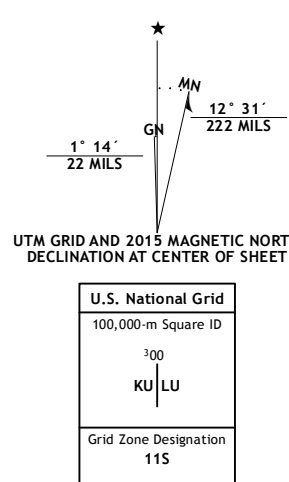
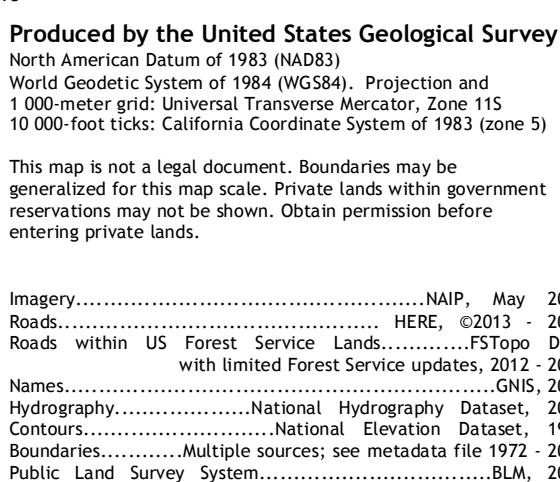




**OJAI QUADRANGLE**  
**CALIFORNIA-VENTURA CO.**  
**7.5-MINUTE SERIES**



CONTOUR INTERVAL 40 FEET  
NORTH AMERICAN VERTICAL DATUM OF 1988

This map was produced to conform with the  
National Geospatial Program US Topo Product Standard, 2011.  
A metadata file associated with this product is draft version 0.6.18









1	2	3	1 Wheeler Springs
4		5	2 Lion Canyon
6	7	8	3 Topatopa Mountains







ADJOINING QUADRANGLES

4 Matilija  
5 Santa Paula Peak  
6 Ventura  
7 Saticoy  
8 Santa Paula

### ROAD CLASSIFICATION

Expressway		Local Connector	
Secondary Hwy		Local Road	
Ramp		4WD	

 Interstate Route	 US Route	 State Route
 FS Primary Route	 FS Passenger Route	 FS High Clearance Route

OJAI, CA  
2015

