



CONTOUR INTERVAL 40 FEET  
NORTH AMERICAN VERTICAL DATUM OF 1988




This map was produced to conform with the  
National Geospatial Program US Topo Product Standard, 2011.  
A metadata file associated with this product is draft version 0.6.18



1	2	3	1 Cherokee
			2 Berry Creek
4		5	3 Brush Creek
			4 Oroville
6	7	8	5 Forbestown
			6 Palermo
			7 Bangor
			8 Rackerby

**ROAD CLASSIFICATION**

Expressway		Local Connector	
Secondary Hwy		Local Road	
Ramp		4WD	

 Interstate Route     US Route     State Route

DROVILLE DAM, CA  
2015