










CONTOUR INTERVAL 20 FEET
NORTH AMERICAN VERTICAL DATUM OF 1988

This map was produced to conform with the
National Geospatial Program US Topo Product Standard, 2011.
A metadata file associated with this product is draft version 0.6.18



ROAD CLASSIFICATION

Expressway		Local Connector	
Secondary Hwy		Local Road	
Ramp		4WD	

 Interstate Route  US Route  State Route

1	2	3
4		5
6	7	8

1 Haystack Mountain
2 Indian Gulch
3 Catheys Valley
4 Planada
5 Illinois Hill
6 Plainsburg
7 Le Grand
8 Raynor Creek

OWENS RESERVOIR, CA
2015