

CONTOUR INTERVAL 40 FEET  
NORTH AMERICAN VERTICAL DATUM OF 1988





This map was produced to conform with the  
National Geospatial Program US Topo Product Standard, 2011.  
A metadata file associated with this product is draft version 0.6.18






1	2	3	1 Clough Gulch
4		5	2 Inwood
6	7	8	3 Hagaman Gulch
			4 Tuscan Buttes NE
			5 Manton
			6 Dales
			7 Inskip Hill
			8 Finley Butte

ADJOINING QUADRANGLES

### ROAD CLASSIFICATION

Expressway		Local Connector	
Secondary Hwy		Local Road	
Ramp		4WD	

	Interstate Route		US Route		State Route
---	------------------	---	----------	---	-------------

SHINGLETOWN, CA  
2015

