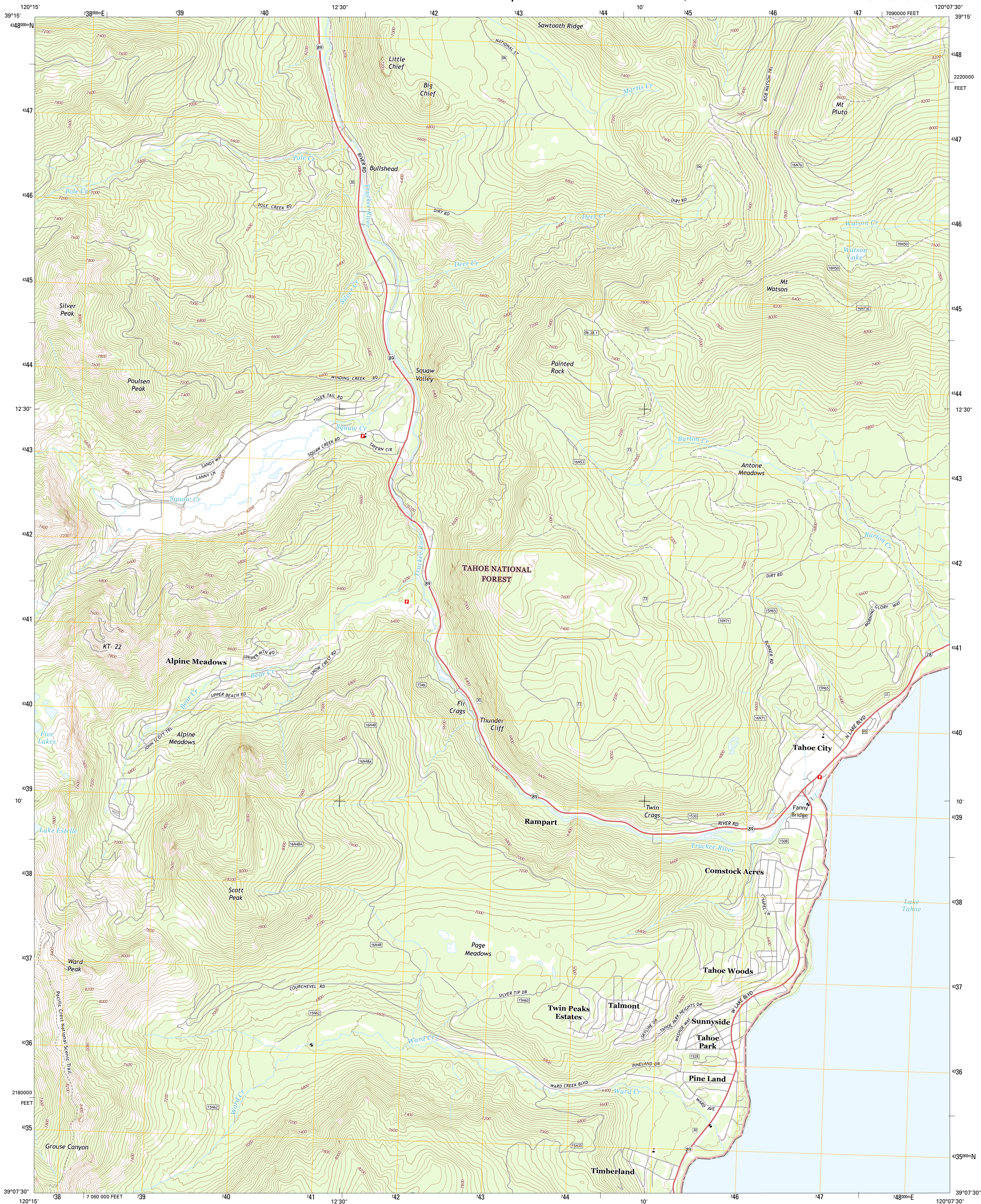
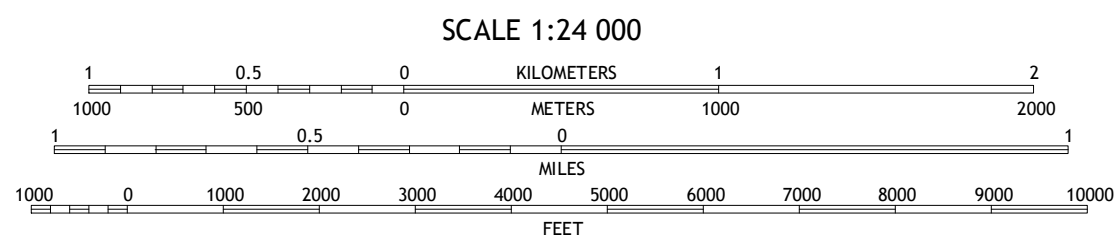
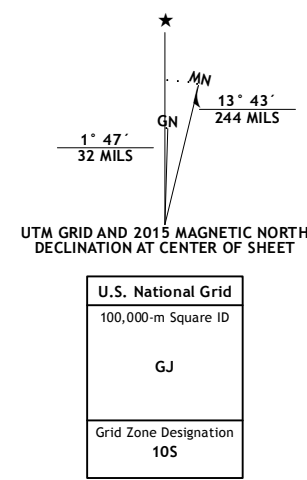




TAHOE CITY QUADRANGLE
CALIFORNIA-PLACER CO.
7.5-MINUTE SERIES



Imagery.....	NAIP, July 2013	2
Roads.....	HERE, ©2013	2
Roads within US Forest Service Lands.....	FSFPO with limited Forest Service updates, 2012	2
Names.....	GNIS	2
Hydrography.....	National Hydrography Dataset	2
Contours.....	National Elevation Dataset	2
Boundaries.....	Multiple sources; see metadata file 1972	2
Public Land Survey System.....	BLM	2



CONTOUR INTERVAL 40 FEET
NORTH AMERICAN VERTICAL DATUM OF 1988







This map was produced to conform with the
National Geospatial Program US Topo Product Standard, 2011.
A metadata file associated with this product is draft version 0.6.18









1	2	3	1 Norden
4		5	2 Truckee
6	7	8	3 Martis Peak
			4 Granite Chief
			5 Kings Beach
			6 Wentworth Springs
			7 Homewood
			8 Meeks Bay

ADJOINING QUADRANGLES

ROAD CLASSIFICATION

Expressway		Local Connector	
Secondary Hwy		Local Road	
Ramp		4WD	

 Interstate Route	 US Route	 State Route
 FS Primary Route	 FS Passenger Route	 FS High Clearance Route

TAHOE CITY, CA
2015

