






CONTOUR INTERVAL 40 FEET  
NORTH AMERICAN VERTICAL DATUM OF 1988

This map was produced to conform with the  
National Geospatial Program US Topo Product Standard, 2011.  
A metadata file associated with this product is draft version 0.6.18



**ROAD CLASSIFICATION**

Expressway		Local Connector	
Secondary Hwy		Local Road	
Ramp		4WD	

 Interstate Route     US Route     State Route

1	2	3	1 Slide Bluffs
4		5	2 Marion Peak
6	7	8	3 Mount Pinchot

ADJOINING QUADRANGLES

- 4 Cedar Grove
- 5 Mount Clarence King
- 6 Mount Silliman
- 7 Sphinx Lakes
- 8 Mount Brewer

THE SPHINX, CA  
2015

