

CONTOUR INTERVAL 40 FEET  
NORTH AMERICAN VERTICAL DATUM OF 1988

This map was produced to conform with the  
National Geospatial Program US Topo Product Standard, 2011.  
A metadata file associated with this product is draft version 0.6.18












1	2	3	1 Palomar Observatory
4		5	2 Warner Springs
6	7	8	3 Hot Springs Mountain

ADJOINING QUADRANGLES

4 Mesa Grande  
5 Ranchita  
6 Ramona  
7 Santa Ysabel  
8 Julian

### ROAD CLASSIFICATION

Expressway		Local Connector	
Secondary Hwy		Local Road	
Ramp		4WD	

 Interstate Route     US Route     State Route

WARNERS RANCH, CA  
2015

