










### ROAD CLASSIFICATION

|               |   |                 |   |
|---------------|---|-----------------|---|
| Expressway    |  | Local Connector |  |
| Secondary Hwy |  | Local Road      |  |
| Ramp          |  | 4WD             |  |

|  |  |   |
|--|--|---|
|  Interstate Route |  US Route |  State Route |
|--|--|---|

|   |   |   |
|---|---|---|
| 1 | 2 | 3 |
| 4 |   | 5 |
| 6 | 7 | 8 |

ADJOINING QUADRANGLES

- 1 Wingate Pass
- 2 Hidden Spring
- 3 Quail Spring
- 4 Pilot Knob Valley East
- 5 Leach Spring
- 6 Eagle Crags
- 7 West of Nelson Lake
- 8 Nelson Lake

WEST OF LEACH SPRING, CA  
2015

