

CONTOUR INTERVAL 5 FEET
NORTH AMERICAN VERTICAL DATUM OF 1988

This map was produced to conform with the
National Geospatial Program US Topo Product Standard, 2011.
A metadata file associated with this product is draft version 0.6.18












1	2	3	1 Greenville
4		5	2 Leland
6	7	8	3 Holly Ridge

ADJOINING QUADRANGLES

4 Wayside
5 Tribbett
6 Avon
7 Swan Lake NW
8 Hollandale

ROAD CLASSIFICATION

Expressway		Local Connector	
Secondary Hwy		Local Road	
Ramp		4WD	

 Interstate Route  US Route  State Route

ARCOLA, MS
2015