

CONTOUR INTERVAL 5 FEET
NORTH AMERICAN VERTICAL DATUM OF 1988

This map was produced to conform with the
National Geospatial Program US Topo Product Standard, 2011.
A metadata file associated with this product is draft version 0.6.18










1	2	3
4		5
6	7	8

ADJOINING QUADRANGLES

- 1 Inverness
- 2 Swiftown
- 3 Montgome
- 4 Bellewood
- 5 Marcella
- 6 Midnight
- 7 Silver City
- 8 Thornton

ROAD CLASSIFICATION

Expressway		Local Connector	
Secondary Hwy		Local Road	
Ramp		4WD	

	Interstate Route		US Route		State Route
---	------------------	---	----------	---	-------------

BELZONI, MS
2015

