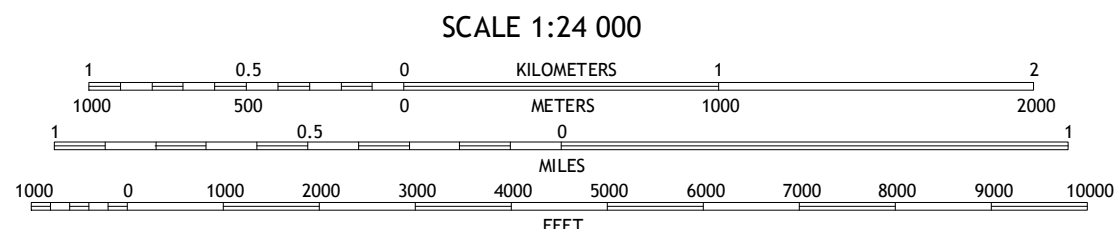

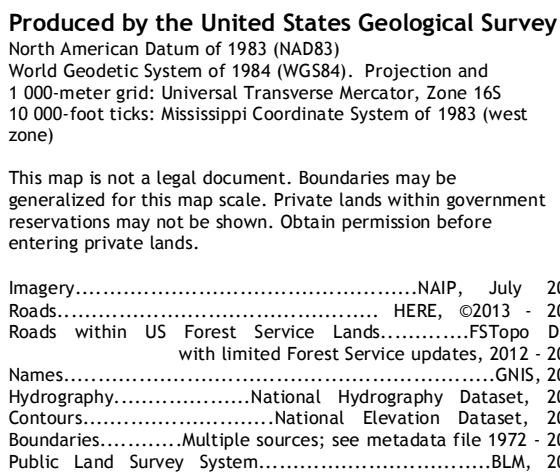




COKER LAKE QUADRANGLE
MISSISSIPPI-YALOBUSHA CO.
7.5-MINUTE SERIES

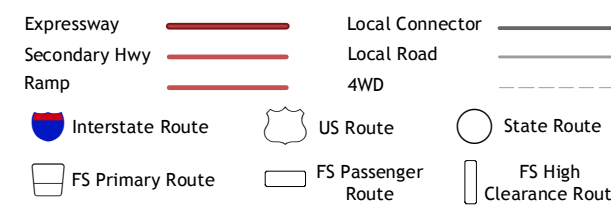


CONTOUR INTERVAL 20 FEET
NORTH AMERICAN VERTICAL DATUM OF 1988

This map was produced to conform with the
National Geospatial Program US Topo Product Standard, 2011.
A metadata file associated with this product is draft version 0.6.18



ROAD CLASSIFICATION



Check with local Forest Service unit
for current travel conditions and restrictions

1	2	3	1 Courtland
4		5	2 Shuford
6	7	8	3 Water Valley West

ADJOINING QUADRANGLES

- 4 Oakland
- 5 Velma
- 6 Tillatoba
- 7 Scobey
- 8 Coffeerville

COKER LAKE, MS
2015

