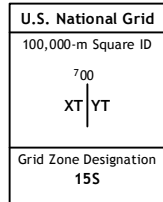
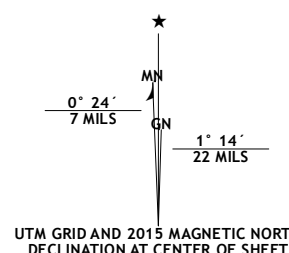


World Geodetic System of 1984 (WGS84). Projection and 1 000-meter grid: Universal Transverse Mercator, Zone 15S  
10 000-foot ticks: Mississippi Coordinate System of 1983 (west zone), Arkansas Coordinate System of 1983 (south zone)

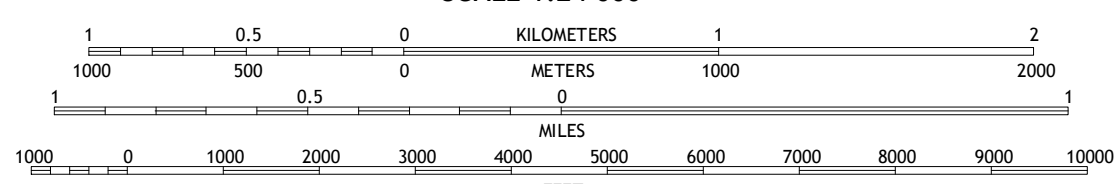
This map is not a legal document. Boundaries may be generalized for this map scale. Private lands within government reservations may not be shown. Obtain permission before entering private lands.

Imagery.....NAIP, August 2013  
Roads.....HERE, ©2013  
Names.....GNIS  
Hydrography.....National Hydrography Dataset, 2012  
Contours.....National Elevation Dataset, 2012  
Boundaries.....Multiple sources; see metadata file 1972 - 2012  
Public Land Survey System.....BLM, 2011

Imagery.....	NAIP,	August	2013
Roads.....	HERE,	©2013 -	2014
Names.....		GNIS,	2015
Hydrography.....	National Hydrography	Dataset,	2013
Contours.....	National Elevation	Dataset,	2013
Boundaries.....	Multiple sources; see metadata	file 1972 -	2015
Public Land Survey System.....	BLM,	2011 -	2015



SCALE 1:24 000



CONTOUR INTERVAL 5 FEET  
NORTH AMERICAN VERTICAL DATUM OF 1988

This map was produced to conform with the  
National Geospatial Program US Topo Product Standard, 2011.  
A metadata file associated with this product is draft version 0.6.18



1	2	3	1 Lambrook
4		5	2 Elaine
6	7	8	3 Friars Point

ADJOINING QUADRANGLES

4 Wellwood  
5 Sherard  
6 Laconia  
7 Round Lake  
8 Duncan

ROAD CLASSIFICATION



RENA LARA, MS-AR  
2015