

CONTOUR INTERVAL 10 FEET  
NORTH AMERICAN VERTICAL DATUM OF 1988

This map was produced to conform with the  
National Geospatial Program US Topo Product Standard, 2011.  
A metadata file associated with this product is draft version 0.6.18





1	2	3
4		5
6	7	8




ADJOINING QUADRANGLES

- 1 Dead Tiger Creek
- 2 Kiln
- 3 Dedeaux
- 4 Logtown
- 5 Bay Saint Louis
- 6 English Lookout
- 7 Saint Joe Pass
- 8

### ROAD CLASSIFICATION

Expressway		Local Connector	
Secondary Hwy		Local Road	
Ramp		4WD	

 Interstate Route	 US Route	 State Route
--	--	---

WAVELAND, MS  
2015

